


Major Rivers of the World: Earth Geography, Grade Children, Geography Cultures

Rivers are an essential part of the Earth's water cycle, and they play a vital role in the ecosystems of the world. They provide water for drinking, irrigation, and transportation, and they also support a wide variety of plant and animal life. Some of the world's most famous rivers include the Nile, the Amazon, and the Mississippi.

In this article, we will take a closer look at some of the major rivers of the world. We will learn about their geography, their cultures, and their importance to the people who live along their banks.



Major Rivers of the World | Earth Geography Grade 4 | Children's Geography & Cultures Books by Baby Professor

★★★★☆ 4.4 out of 5

Language : English

File size : 64303 KB

Screen Reader: Supported

Print length : 78 pages

FREE

DOWNLOAD E-BOOK



The Nile River

The Nile River is the longest river in the world, stretching over 6,650 kilometers (4,132 miles) from its source in Burundi to its mouth in the Mediterranean Sea. The Nile flows through eleven countries, including Egypt, Sudan, and Ethiopia, and it supports a population of over 300 million people.

The Nile River has been a vital part of Egyptian culture for centuries. The ancient Egyptians built their civilization along the banks of the Nile, and they relied on the river for water, food, and transportation. Today, the Nile continues to be a major source of water and food for Egypt, and it is also a popular tourist destination.



Geography

The Nile River begins in the mountains of Burundi, and it flows northward through the Great Lakes region of East Africa. The river then enters Sudan, where it flows through a series of cataracts (waterfalls). After Sudan, the

Nile enters Egypt, where it flows through the Nile Valley and Delta. The Nile River ends in the Mediterranean Sea, where it forms a large delta.

Cultures

The Nile River has played a major role in the cultures of many countries, including Egypt, Sudan, and Ethiopia. The ancient Egyptians built their civilization along the banks of the Nile, and they relied on the river for water, food, transportation, and spiritual sustenance. Today, the Nile continues to be a major source of water and food for these countries, and it is also a popular destination for tourists.

Importance

The Nile River is a vital resource for the people of Egypt, Sudan, and Ethiopia. It provides water for drinking, irrigation, and transportation, and it also supports a wide variety of plant and animal life. The Nile River is also a major tourist destination.

The Amazon River

The Amazon River is the second longest river in the world, stretching over 6,400 kilometers (3,976 miles) from its source in the Andes Mountains of Peru to its mouth in the Atlantic Ocean. The Amazon flows through Brazil, Peru, Colombia, and Ecuador, and it supports a population of over 30 million people.

The Amazon River is home to the largest rainforest in the world, and it is also one of the most biodiverse places on Earth. The Amazon rainforest provides a home for over 40,000 plant species, 3,000 fish species, and 370

mammal species. The Amazon River is also a major source of water and food for the people of South America.



Geography

The Amazon River begins in the Andes Mountains of Peru, and it flows northward through the Amazon rainforest. The river then enters Brazil, where it flows through a series of cataracts (waterfalls). After Brazil, the Amazon River enters Ecuador and Colombia, where it flows through a series of deltas. The Amazon River ends in the Atlantic Ocean, where it forms a large estuary.

Cultures


The Amazon River has played a major role in the cultures of many countries, including Brazil, Peru, Colombia, and Ecuador. The indigenous peoples of the Amazon rainforest have lived along the banks of the river for centuries, and they rely on the river for water, food, transportation, and spiritual sustenance. Today, the Amazon continues to be a major source of water and food for these countries, and it is also a popular destination for tourists.

Importance

The Amazon River is a vital resource for the people of South America. It provides water for drinking, irrigation, and transportation, and it also supports a wide variety of plant and animal life. The Amazon rainforest is also a major tourist destination.

The Mississippi River

The Mississippi River is the third longest river in the world, stretching over 3,734 kilometers (2,320 miles) from its source in Lake Itasca in Minnesota to its mouth in the Gulf of Mexico. The Mississippi flows



Major Rivers of the World | Earth Geography Grade 4 |

Children's Geography & Cultures Books by Baby Professor

★★★★☆ 4.4 out of 5

Language : English

File size : 64303 KB

Screen Reader: Supported

Print length : 78 pages

FREE


DOWNLOAD E-BOOK





A Comprehensive Study Guide for Jules Verne's Journey to the Center of the Earth

Embark on an extraordinary literary adventure with Jules Verne's timeless masterpiece, Journey to the Center of the Earth. This study guide will serve...



Pacific Steam Navigation Company Fleet List History: A Journey Through Maritime Grandeur

Prologue: A Maritime Legacy Unfolds In the annals of maritime history, the Pacific Steam Navigation Company (PSNC) stands as a titan, its legacy woven into...